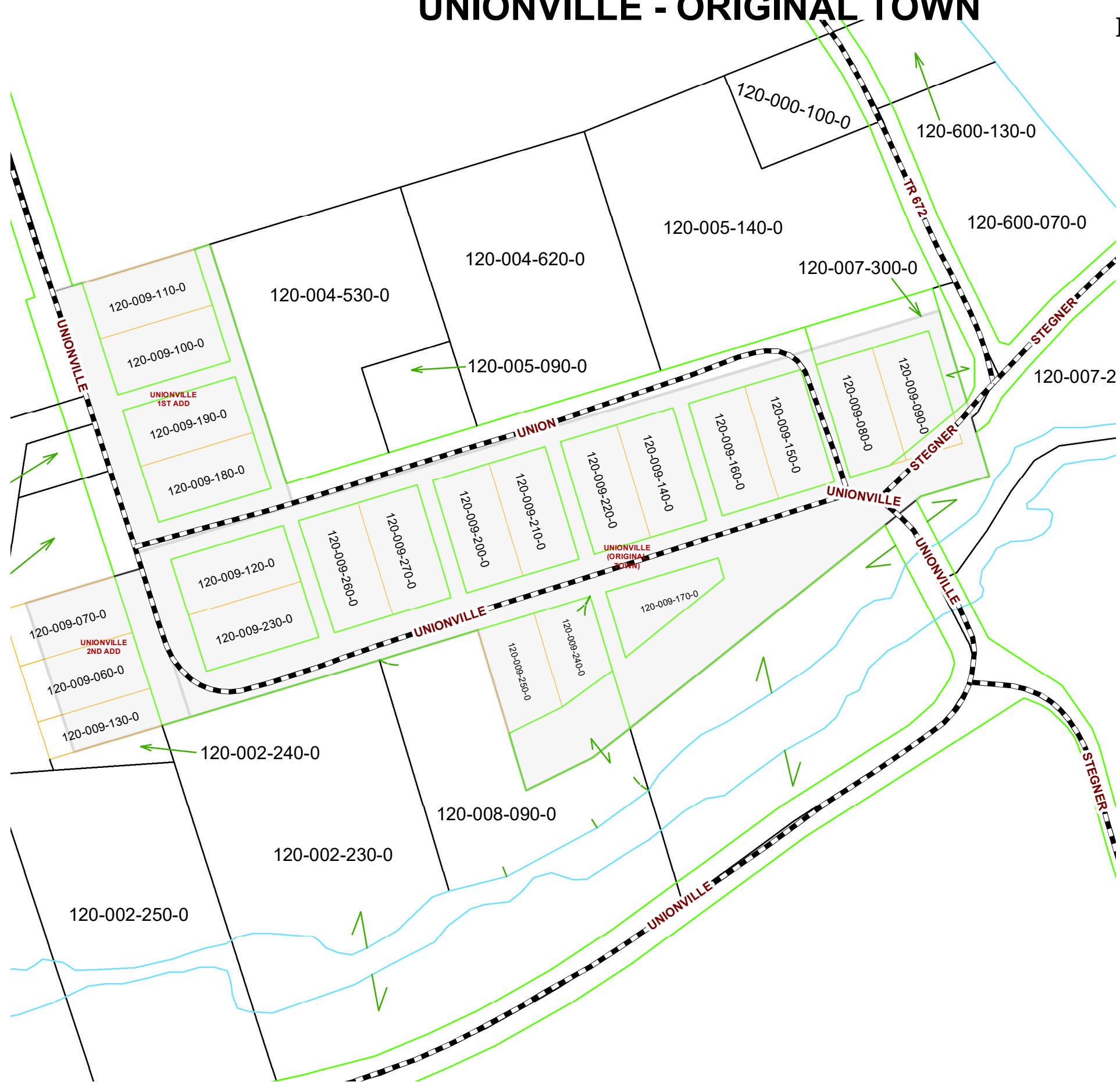



UNIONVILLE - ORIGINAL TOWN

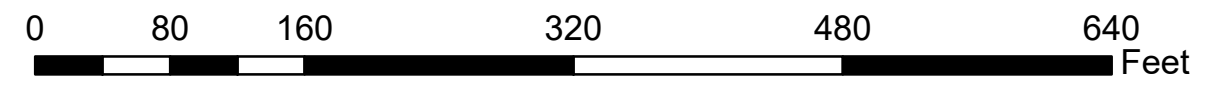
MEIGSVILLE TOWNSHIP SECTION 13 R11 TWP 10 MORGAN COUNTY, OHIO



PIN	Owner	VOL	PAG	LegalDescr	Acres	Survey_Ref
120-009-170-0	ROBERTS CONNIE L & PEGGY ANN WI	OR202	1163	UNIONVILLE SD IN L	0	NoSurvey.pdf
120-009-140-0	SIMMONS LA TRISHA	OR226	1965	UNIONVILLE SD IN L	0	NoSurvey.pdf
120-009-160-0	SIMMONS LA TRISHA	OR226	1965	UNIONVILLE SD IN L	0	NoSurvey.pdf
120-009-150-0	SIMMONS LA TRISHA	OR226	1965	UNIONVILLE SD IN L	0	NoSurvey.pdf
120-009-080-0	SIMMONS LA TRISHA	OR226	1965	UNIONVILLE SD IN L	0	NoSurvey.pdf
120-009-090-0	SIMMONS LA TRISHA	OR226	1965	UNIONVILLE SD IN L	0	NoSurvey.pdf
120-009-130-0	SMITH DONALD J & KELLY M	D.V 206	116	UNIONVILLE SD IN L	0	NoSurvey.pdf
120-009-060-0	SMITH DONALD J & KELLY M	OR215	571	UNIONVILLE SD IN L	0	NoSurvey.pdf
120-009-070-0	SMITH DONALD J & KELLY M	OR215	571	UNIONVILLE SD IN L	0	NoSurvey.pdf
120-009-120-0	SMITH DONALD J & KELLY M	OR95	675	UNIONVILLE SD IN L	0	NoSurvey.pdf
120-009-260-0	SMITH DONALD J & KELLY M	D.V 92	457	UNIONVILLE SD IN L	0	NoSurvey.pdf
120-009-270-0	SMITH DONALD J & KELLY M	D.V 92	457	UNIONVILLE SD IN L	0	NoSurvey.pdf
120-009-180-0	SMITH DONALD J & KELLY M	OR95	675	UNIONVILLE SD IN L	0	NoSurvey.pdf
120-009-190-0	SMITH DONALD J & KELLY M	OR95	675	UNIONVILLE IN LOT	0	NoSurvey.pdf
120-009-100-0	SMITH DONALD J & KELLY M	OR92	457	UNIONVILLE SD IN L	0	NoSurvey.pdf
120-009-110-0	SMITH DONALD J & KELLY M	OR92	457	UNIONVILLE SD IN L	0	NoSurvey.pdf
120-009-230-0	SMITH KELLY M	OR95	675	UNIONVILLE SD IN L	0	NoSurvey.pdf
120-009-200-0	SMITH RANDALL W	OR150	532	UNIONVILLE SD IN L	0	NoSurvey.pdf
120-009-210-0	SMITH RANDALL W	OR150	532	UNIONVILLE SD IN L	0	NoSurvey.pdf
120-009-220-0	SMITH RANDALL W	OR150	532	UNIONVILLE SD IN L	0	NoSurvey.pdf
120-009-250-0	W & E PROPERTIES LLC & SMEDLEY 4	OR232	1705	UNIONVILLE SD IN L	0.145	MIG-0352.pdf
120-009-240-0	W & E PROPERTIES LLC & SMEDLEY 4	OR232	1705	UNIONVILLE SD IN L	0.123	MIG-0352.pdf



Boundaries			
	Hydro		Section
	Roads		Lot
	County		Township
	Parcel		ROW



Disclaimer: The information that these maps contains is for reference purposes only. Please bring any erros to the attention of the Engineer's Office staff. Thank you

Source: Morgan County Engineer's Office
 Author: Marcia Wolfe
 Date: 02/10/20